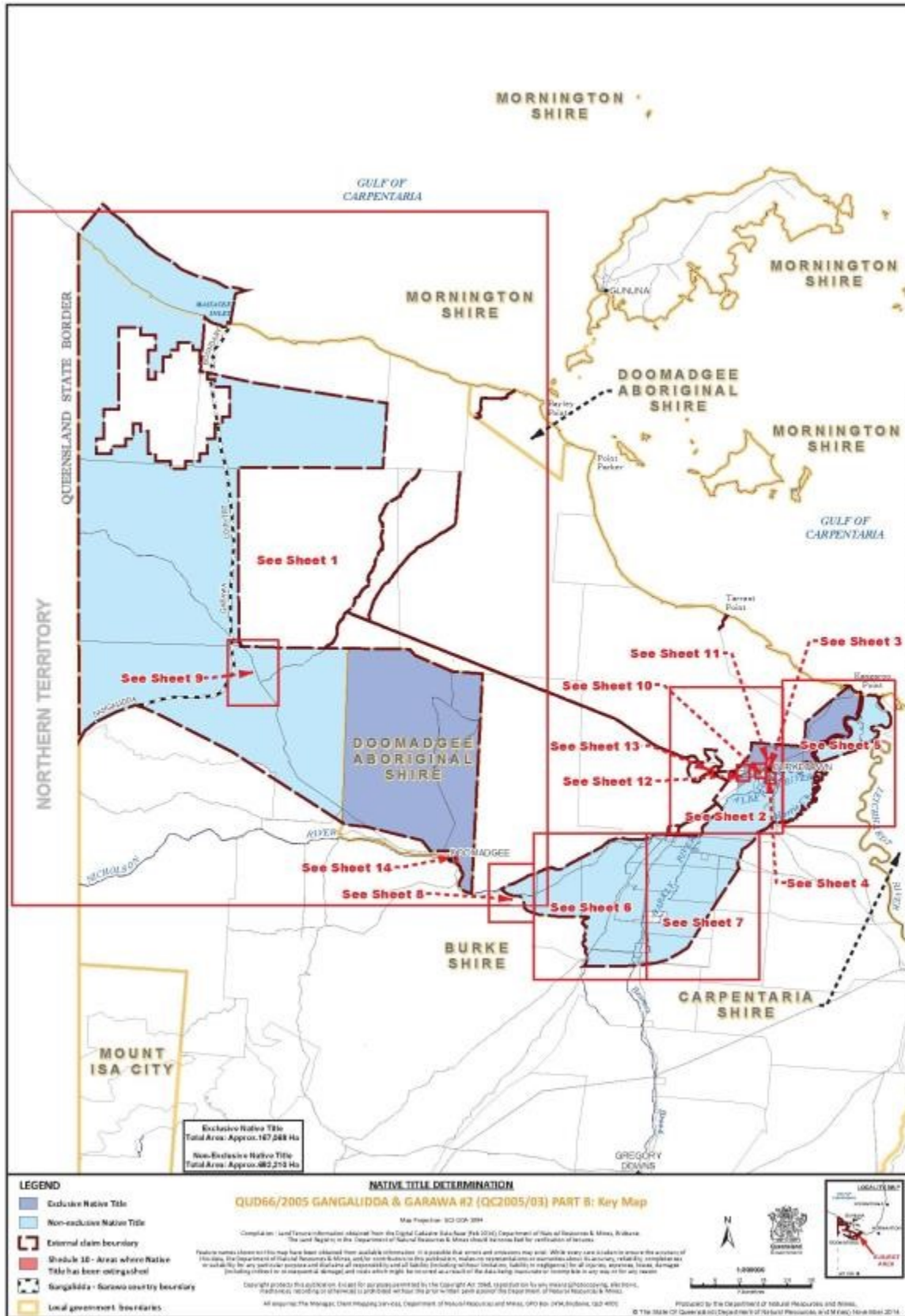
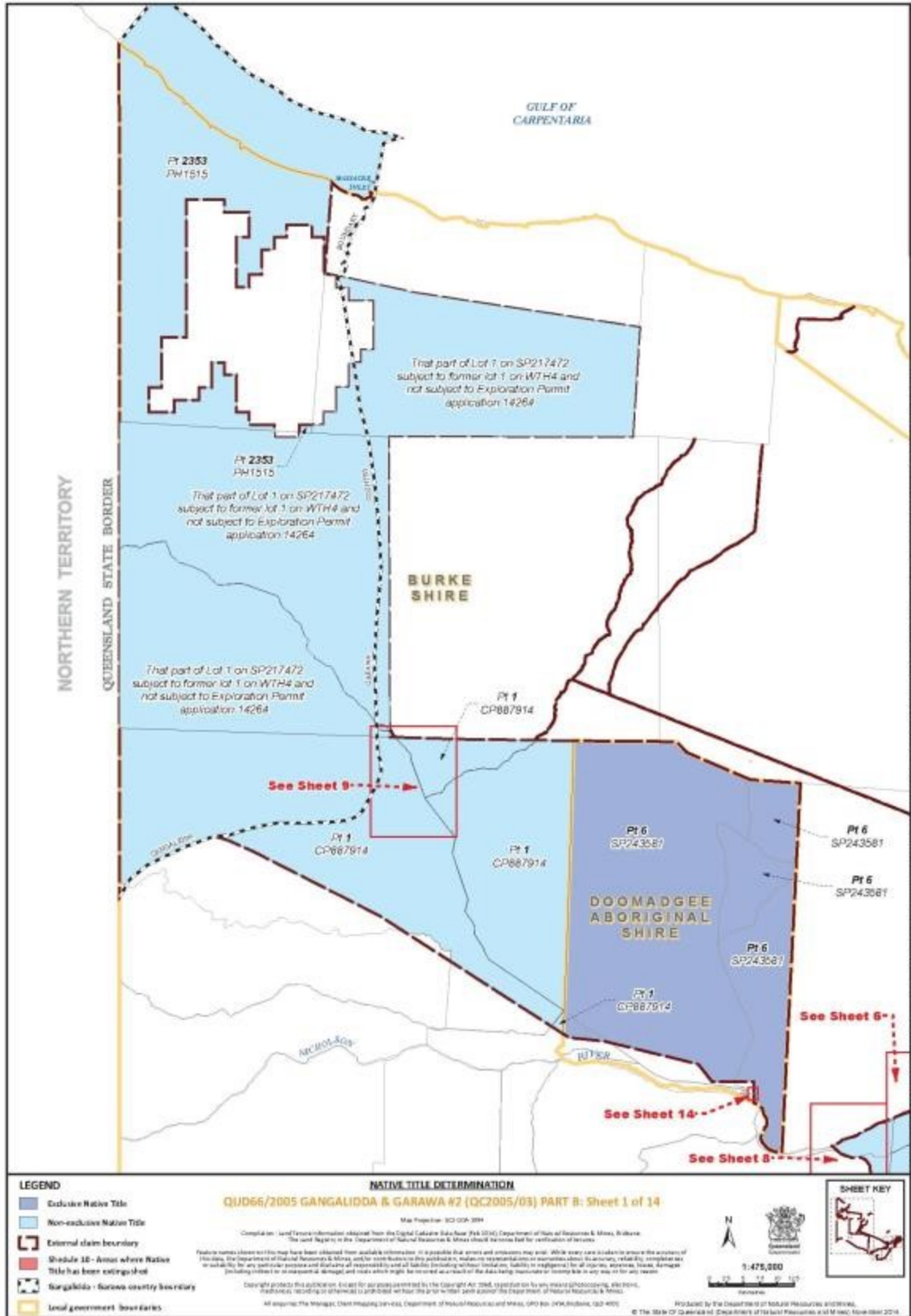


SCHEDULE 11 - DETERMINATION MAP

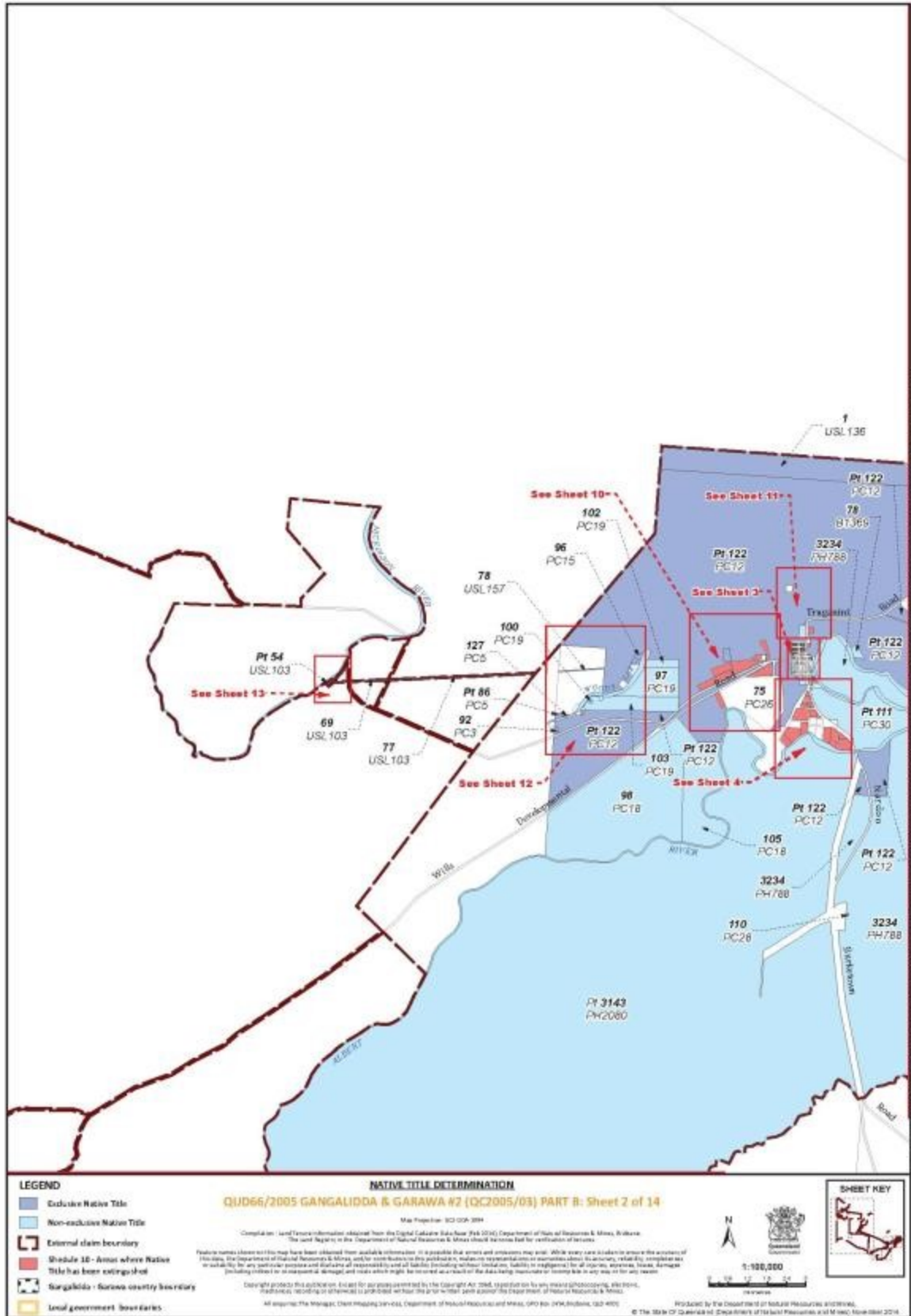




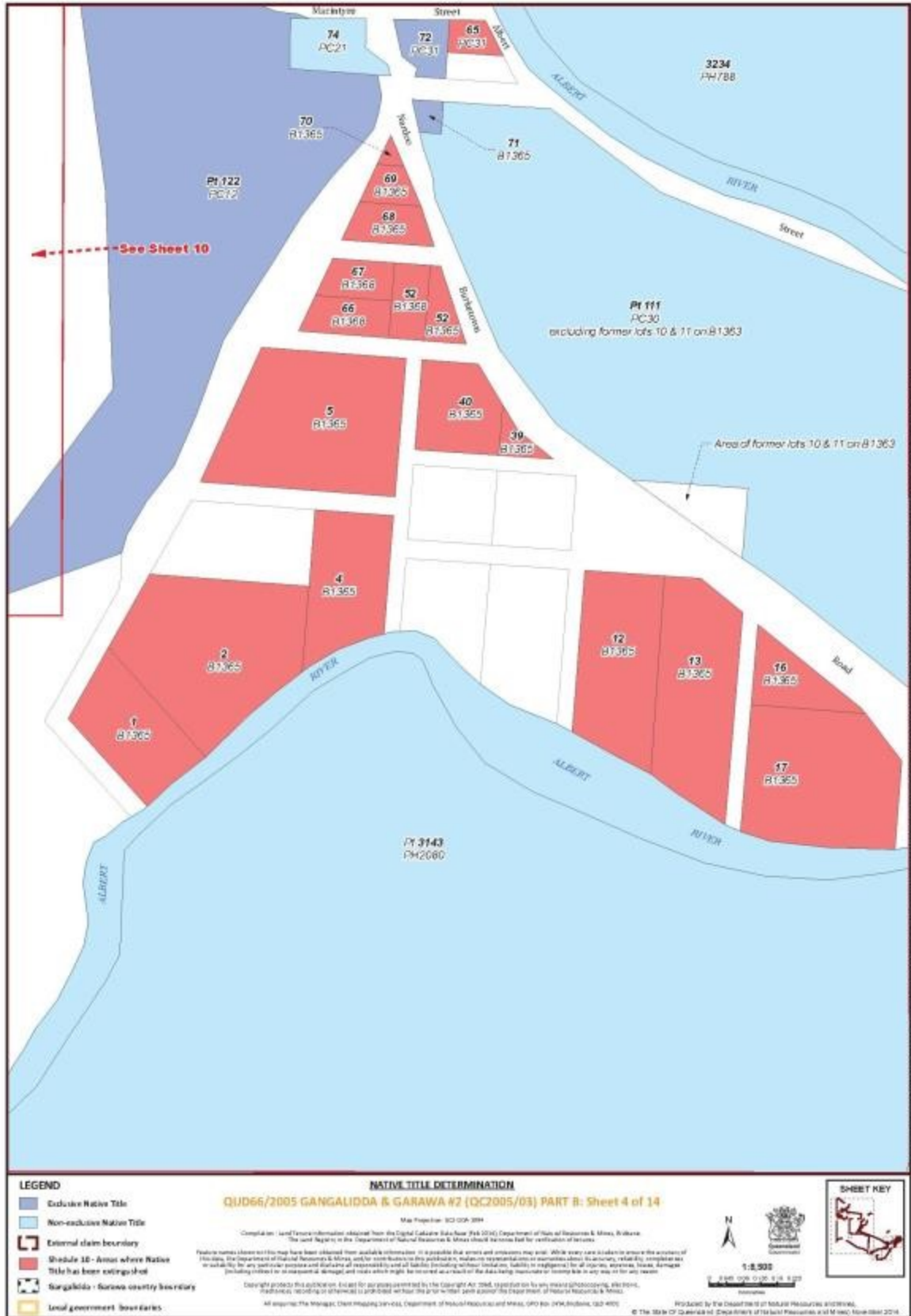
AustLII

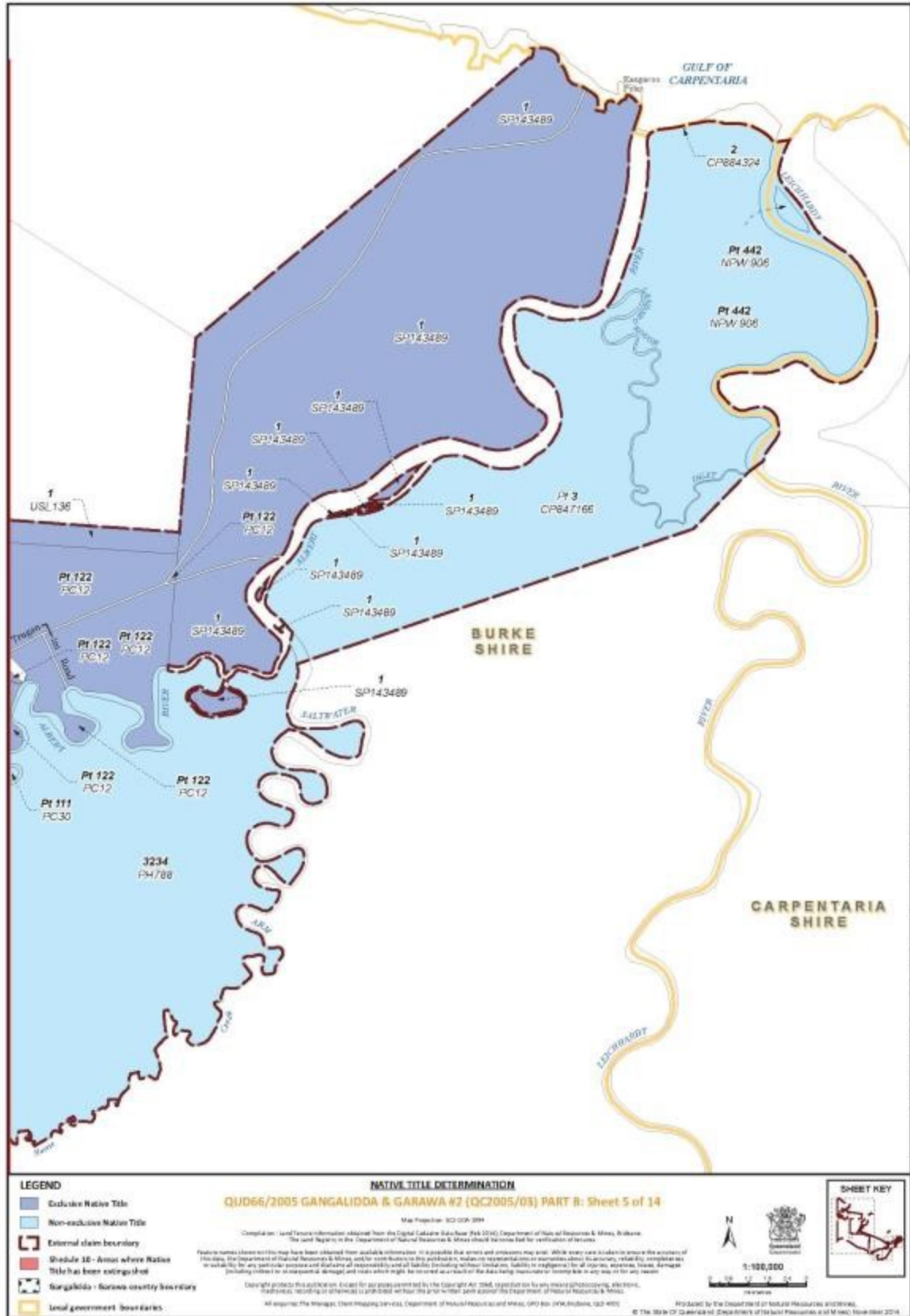
AustLII AustLII

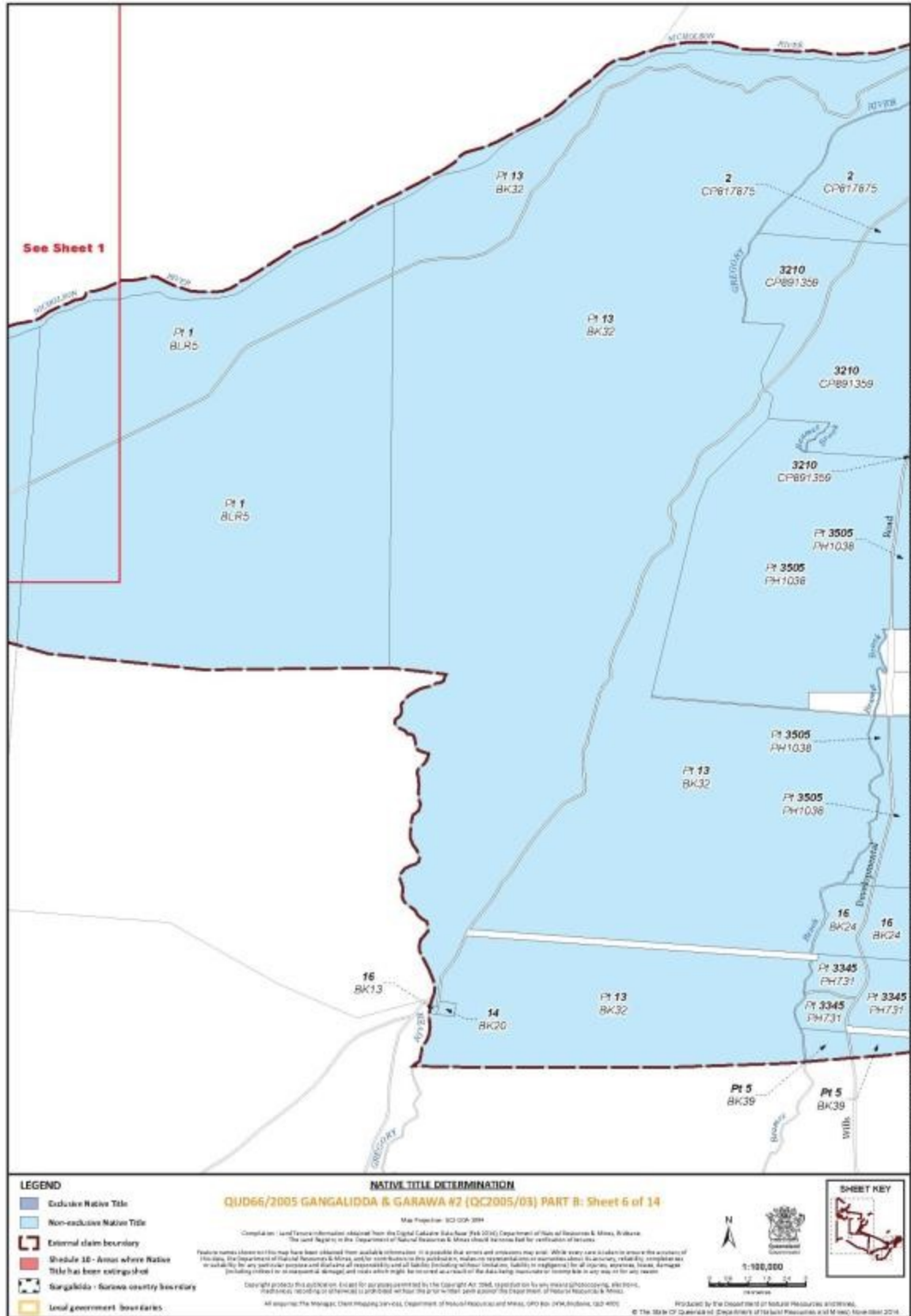
AustLII AustLII AustLII

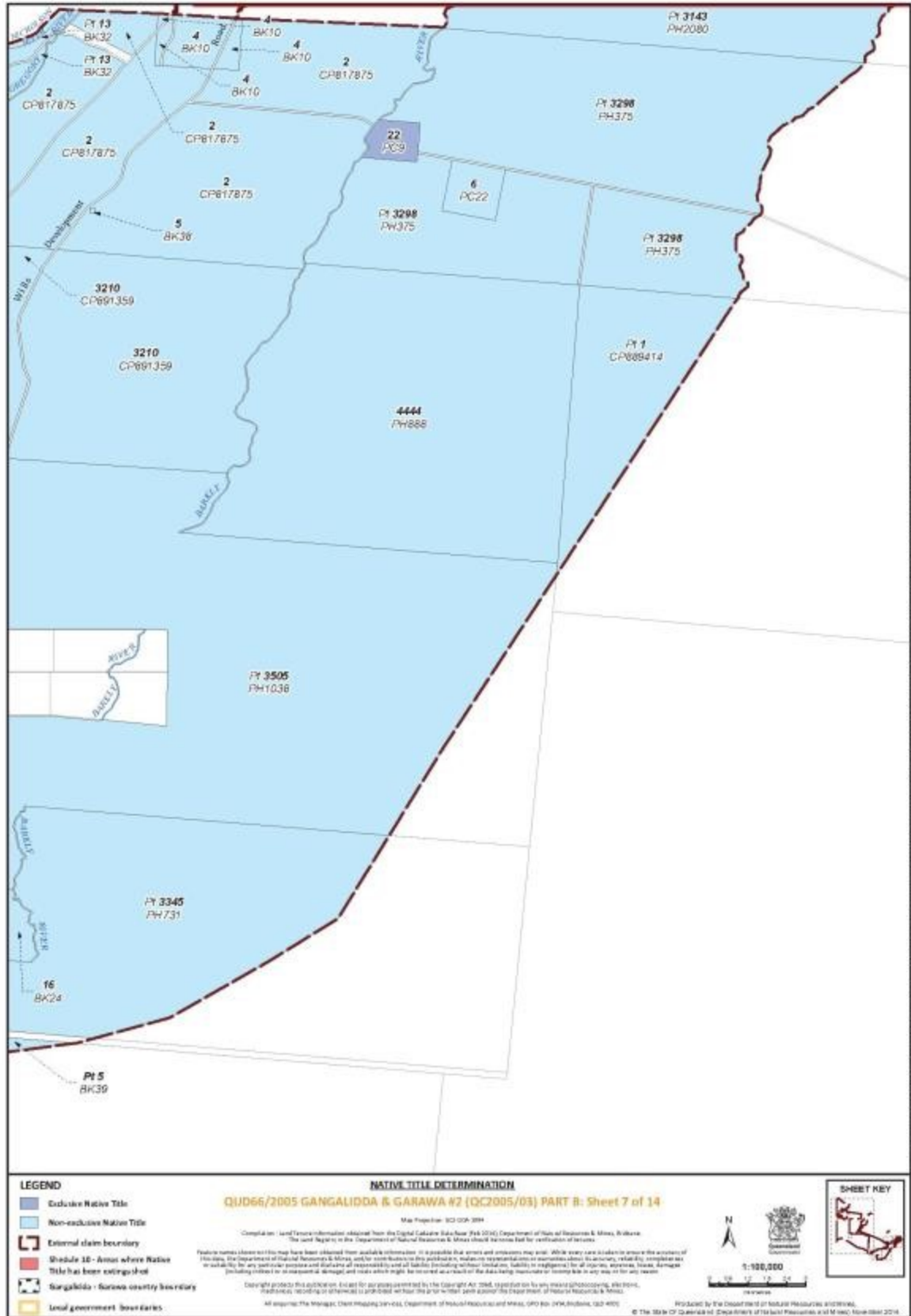


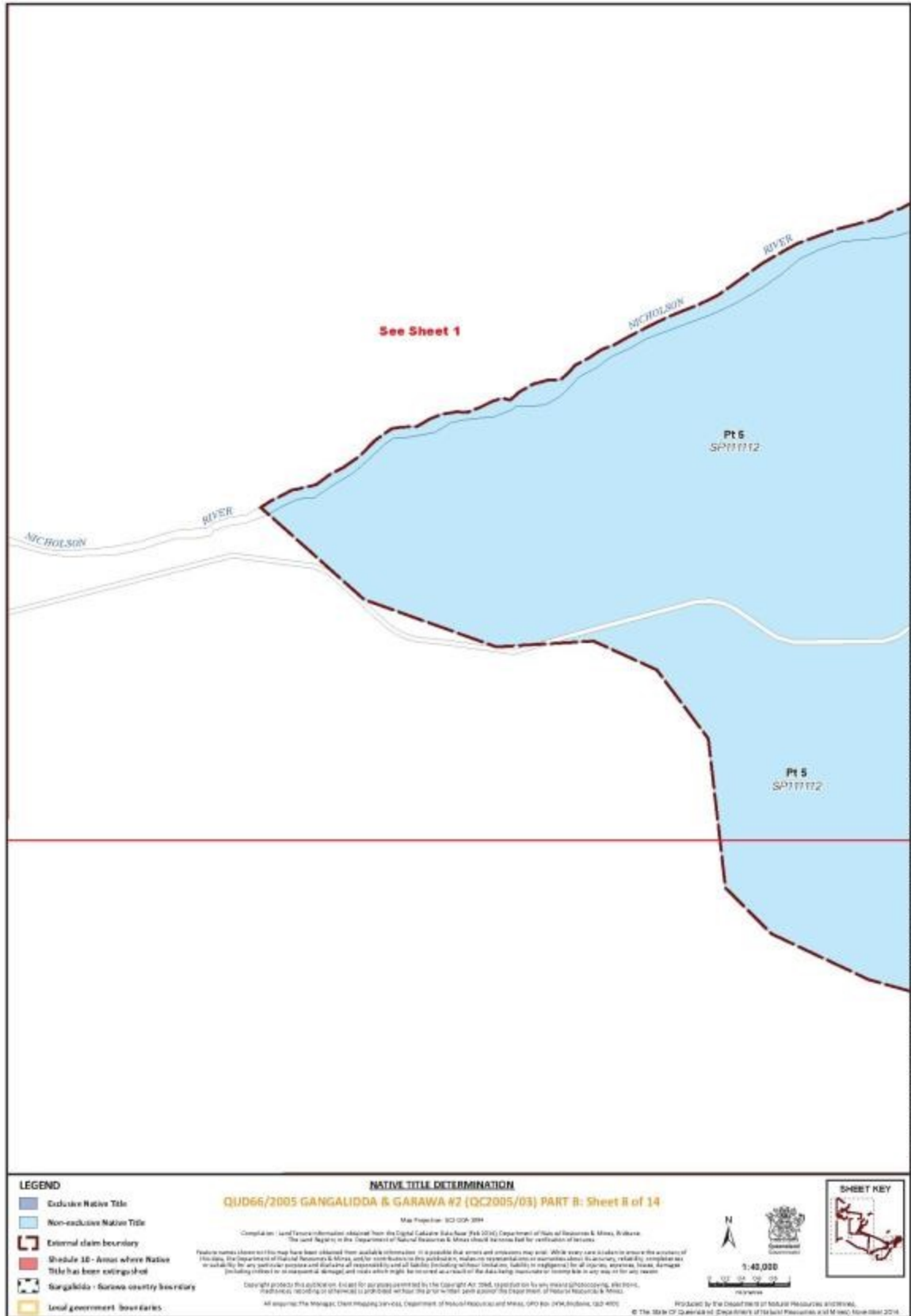


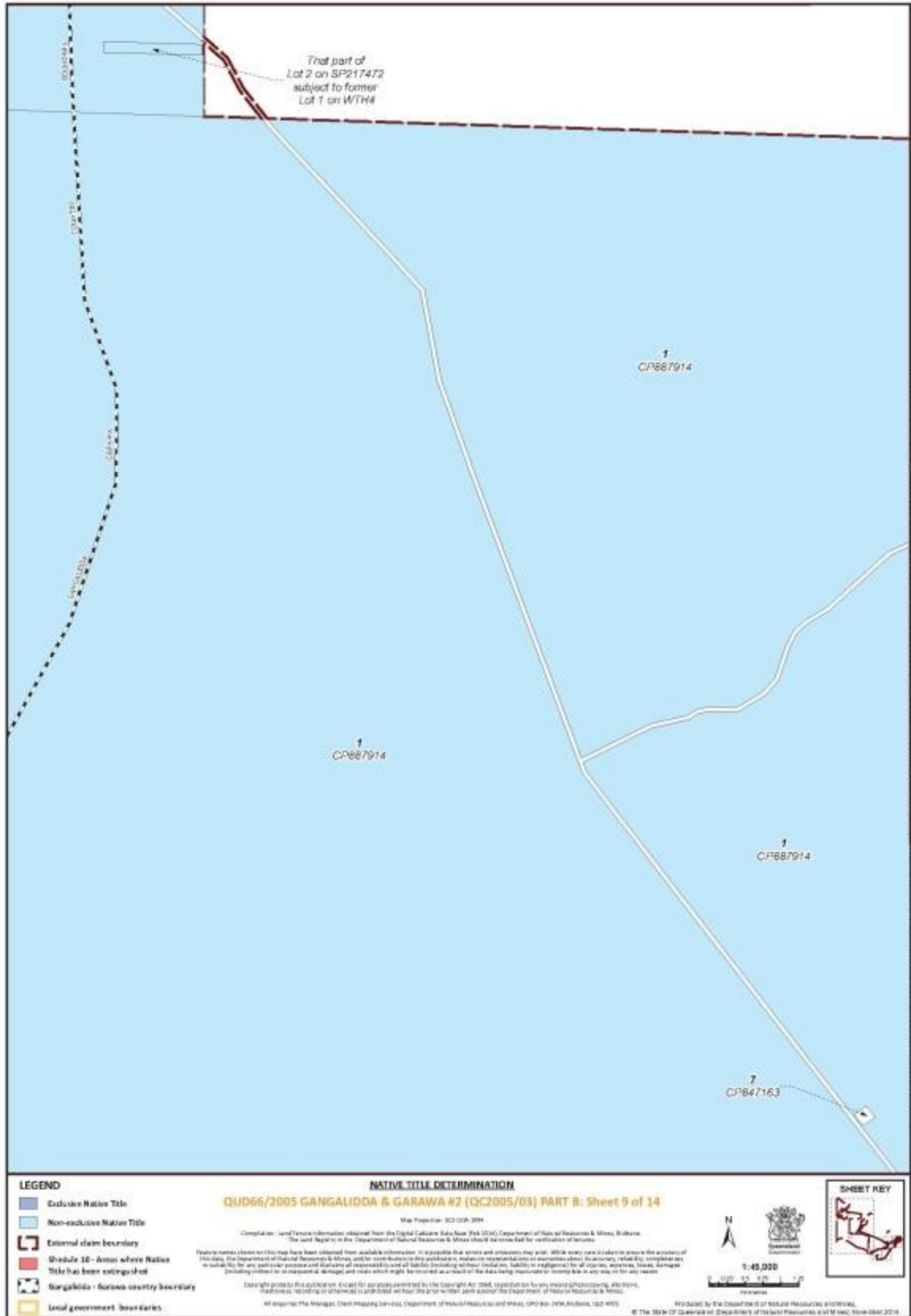


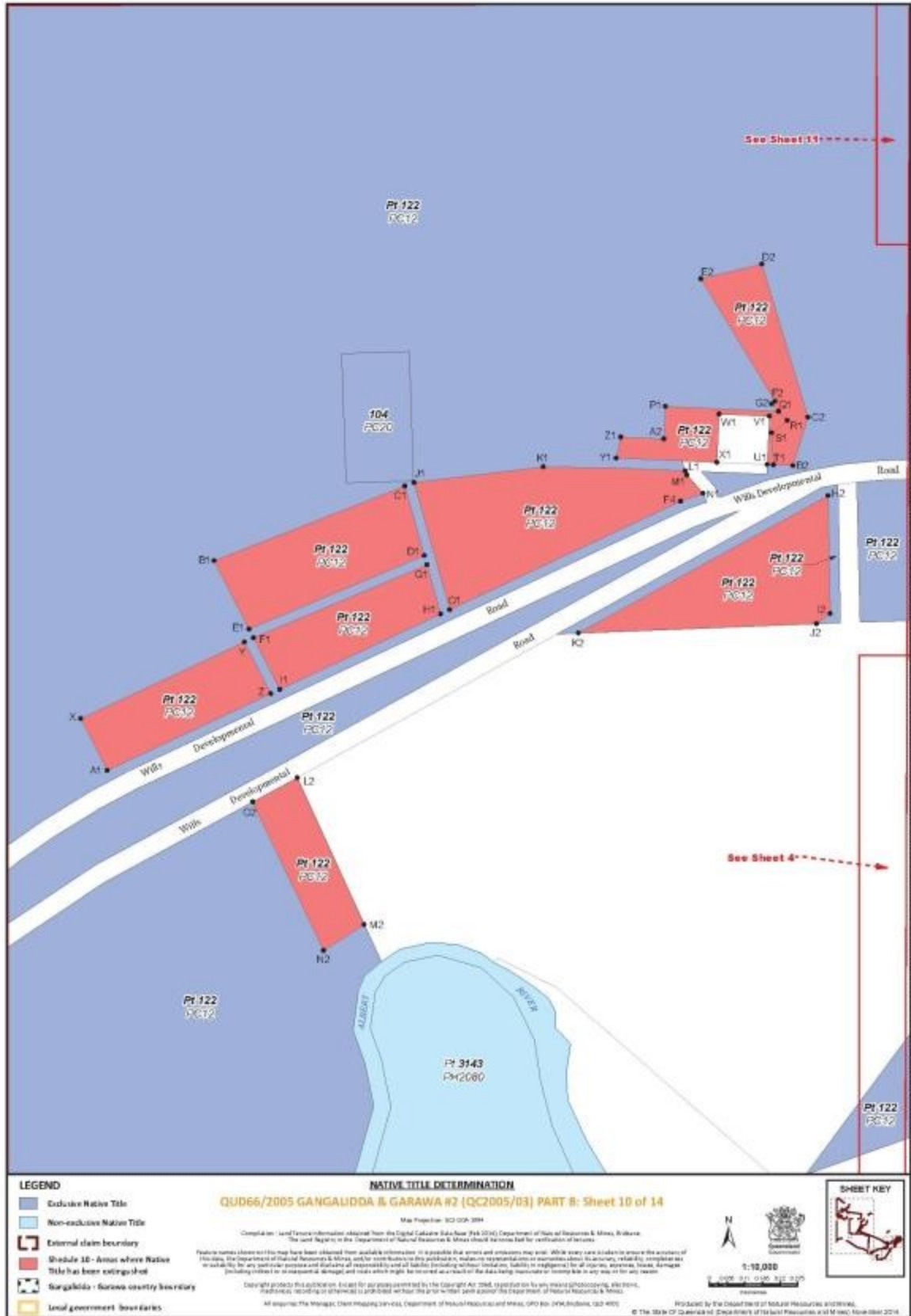


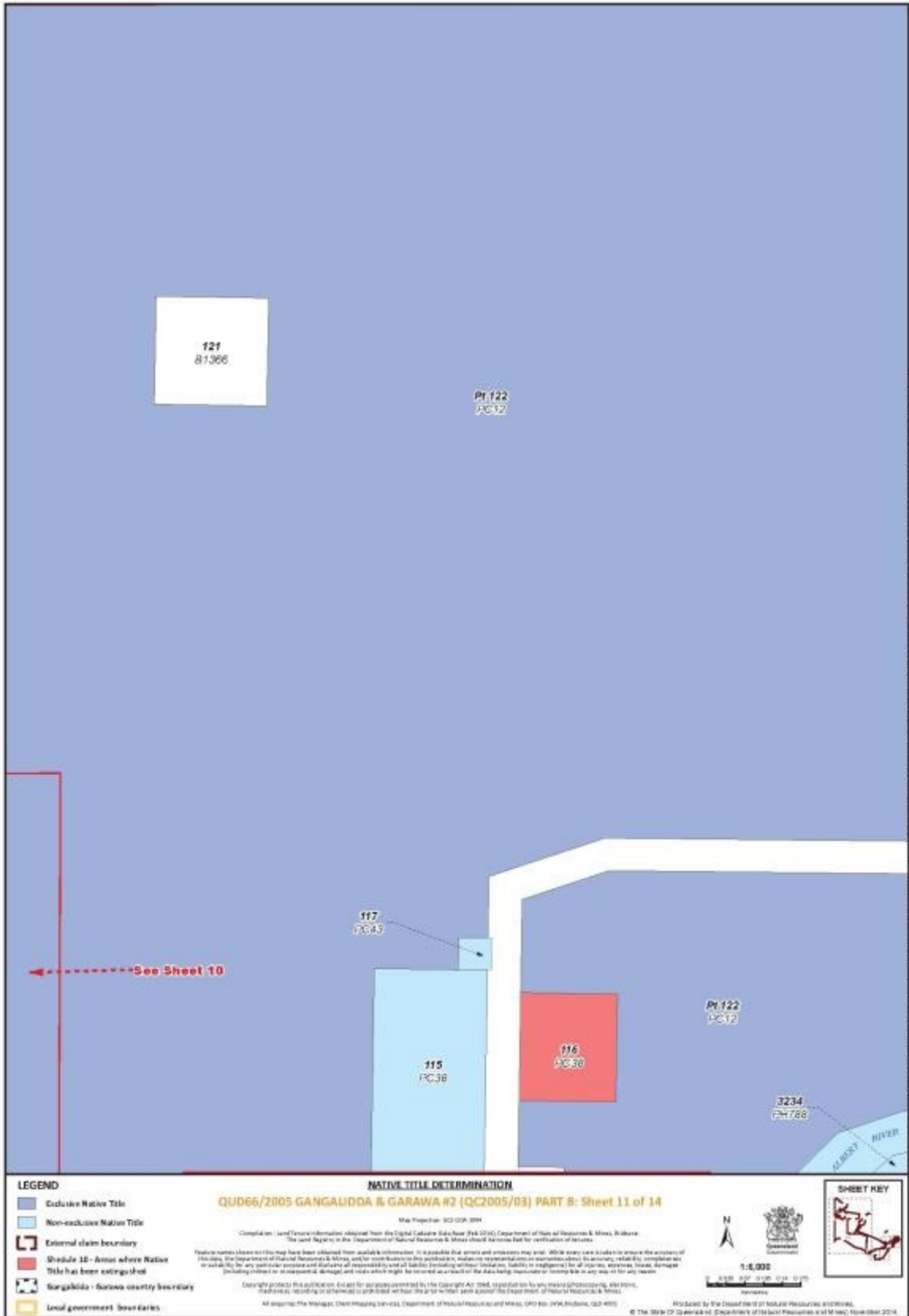


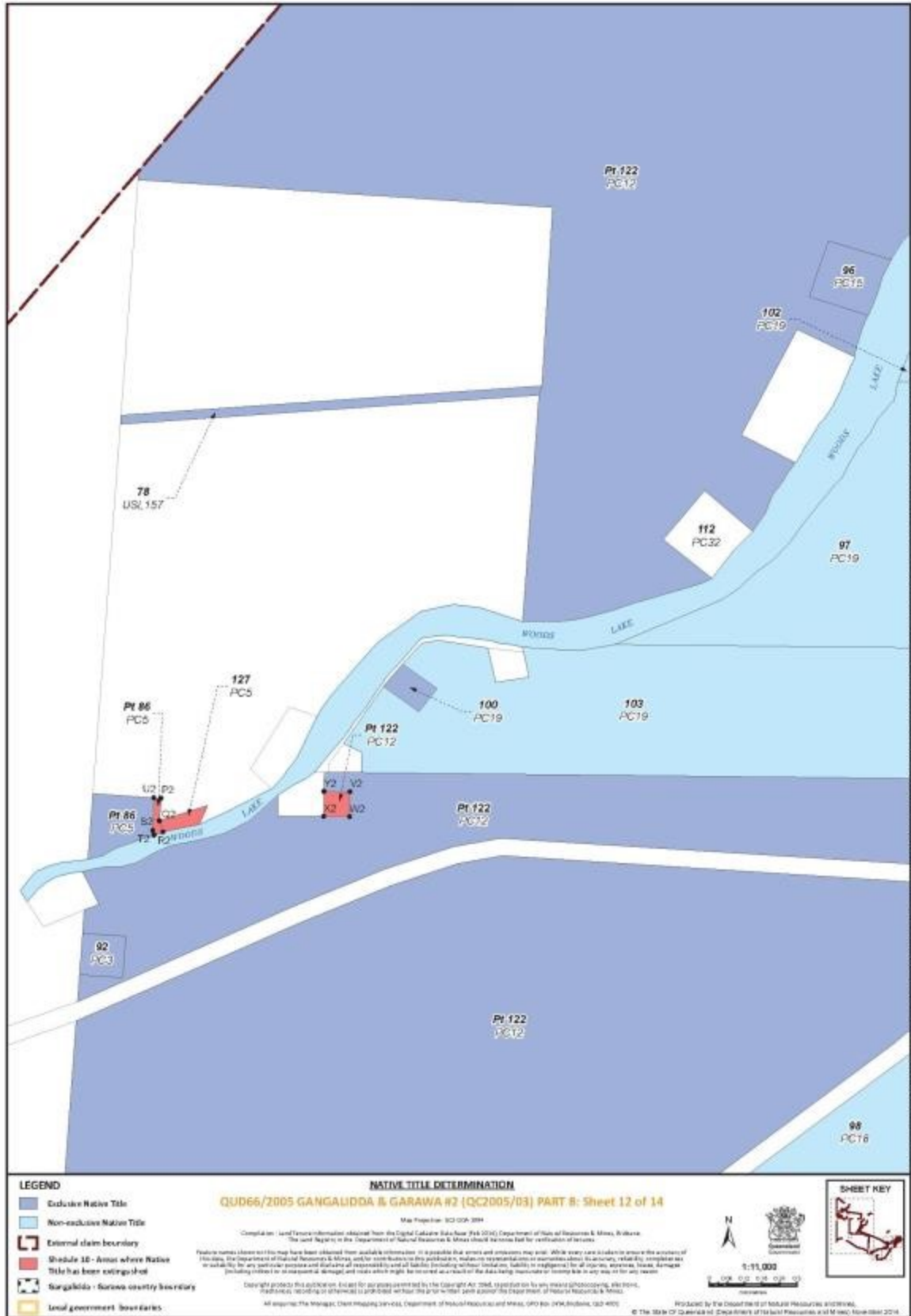


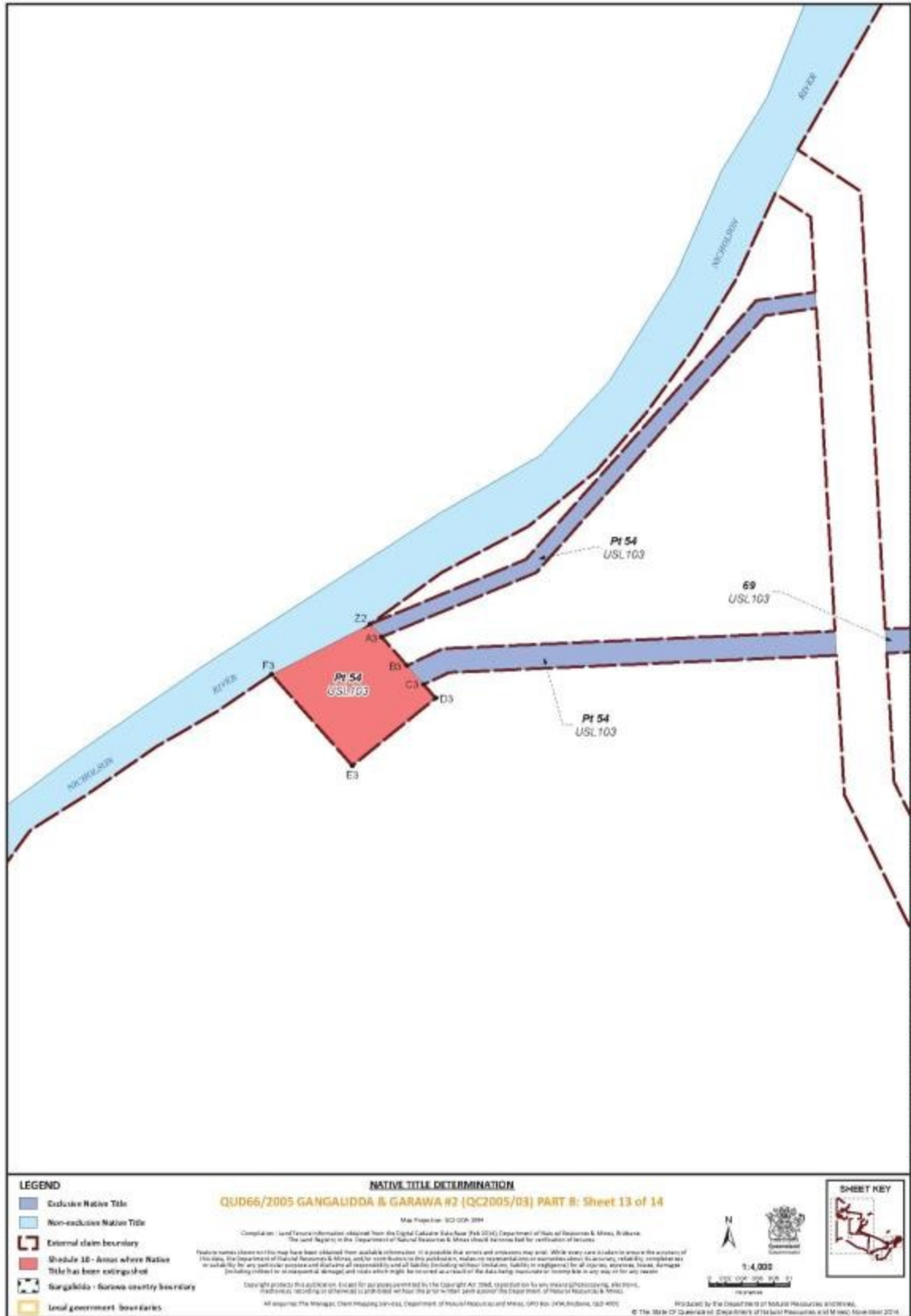


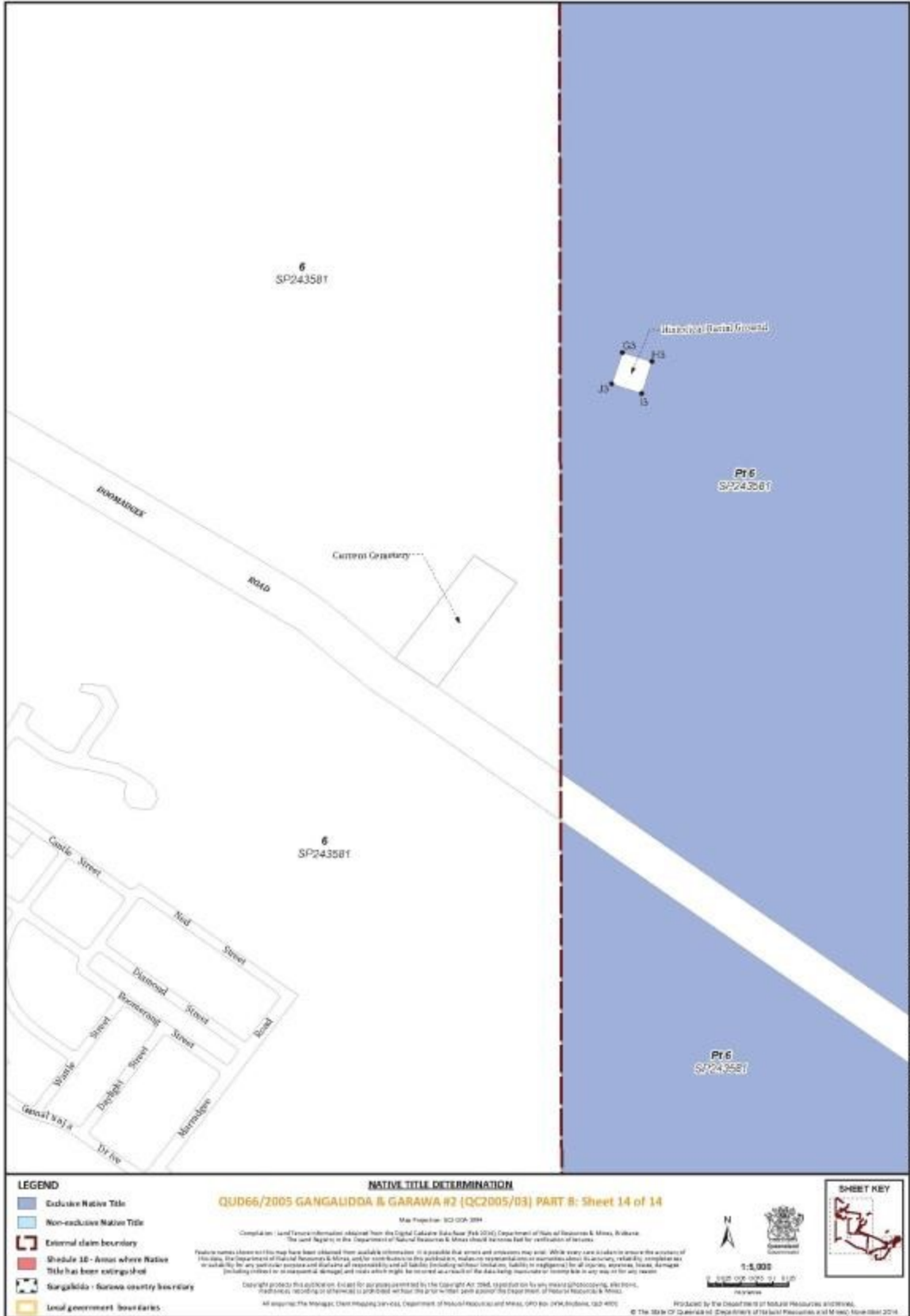

















ADDITIONAL SHEET

COORDINATES

Point	Longitude	Latitude	Point	Longitude	Latitude
U	139.549556	-17.745542	D2	139.536352	-17.735099
V	139.549737	-17.745545	E2	139.534643	-17.735512
W	139.550124	-17.745552	F2	139.536724	-17.738948
X	139.517246	-17.747851	G2	139.536628	-17.739024
Y	139.521836	-17.745700	H2	139.538213	-17.741591
Z	139.522576	-17.747150	I2	139.538271	-17.744903
A1	139.517987	-17.749301	J2	139.537888	-17.745188
B1	139.520984	-17.743419	K2	139.531207	-17.745452
C1	139.526338	-17.741327	L2	139.523318	-17.749509
D1	139.526884	-17.743276	M2	139.525198	-17.753627
E1	139.521965	-17.745340	N2	139.524059	-17.754353
F1	139.522088	-17.745581	O2	139.522070	-17.750185
G1	139.526957	-17.743536	P2	139.479536	-17.755651
H1	139.527344	-17.744915	Q2	139.479484	-17.756344
I1	139.522829	-17.747031	R2	139.479592	-17.756692
J1	139.526596	-17.741227	S2	139.479318	-17.756785
K1	139.530218	-17.740790	T2	139.479279	-17.756647
L1	139.534205	-17.740896	U2	139.479311	-17.755635
M1	139.534249	-17.741018	V2	139.485364	-17.755450
N1	139.534701	-17.741528	W2	139.485355	-17.756218
O1	139.527596	-17.744796	X2	139.484553	-17.756209
P1	139.533645	-17.739094	Y2	139.484562	-17.755441
Q1	139.536821	-17.739228	Z2	139.414019	-17.746575
R1	139.537066	-17.739486	A3	139.414146	-17.746719
S1	139.536631	-17.739834	B3	139.414430	-17.747041
T1	139.536682	-17.740729	C3	139.414618	-17.747254
U1	139.536504	-17.740722	D3	139.414752	-17.747405
V1	139.536566	-17.739368	E3	139.413817	-17.748164
W1	139.535153	-17.739308	F3	139.412912	-17.747140
X1	139.535091	-17.740662	G3	138.841236	-17.936342
Y1	139.532268	-17.740543	H3	138.841649	-17.936467
Z1	139.532395	-17.739953	I3	138.841506	-17.936914
A2	139.533607	-17.740004	J3	138.841085	-17.93678
B2	139.537224	-17.740752	F4	139.534075	-17.741754
C2	139.537646	-17.739393			

Note: coordinate system used to derive these coordinates was: GCS GDA 1994

LEGEND

-  Exclusive Native Title
-  Non-exclusive Native Title
-  External claim boundary
-  Schedule 10 - Areas where Native Title has been extinguished
-  Ganggalidda - Sarawa country boundary
-  Local government boundaries

NATIVE TITLE DETERMINATION

QU056/2005 GANGALIDDA & GARAWA #2 (QC2005/03) PART B: Additional Sheet

Map Projection: GCS GDA 1994

Copyright: Land Use Information obtained from the Digital Cadastral Data New (Feb 2006), Department of Natural Resources & Mines, Brisbane. The land registry in the Department of Natural Resources & Mines should be consulted for verification of lot boundaries.

Native title claims on this map have been obtained from available information. It is possible that errors and omissions may exist. While every care is taken to ensure the accuracy of this data, the Department of Natural Resources & Mines, and its contractors, its personnel, neither represent nor warrant, direct or indirect, its accuracy, reliability, or completeness in any particular person and disclaims all responsibility and all liability (including without limitation, liability in negligence) for all injuries, expenses, losses, damages (including indirect or consequential damage) and costs which might be incurred as a result of the data being used, whether in any way or for any reason.

Copyright notices in this publication are used for purposes permitted by the Copyright Act 1969, except that the use in any form (photocopying, electronic, mechanical, recording or otherwise) is prohibited without the prior written permission of the Department of Natural Resources & Mines.

All maps produced by the Mapping Services, Department of Natural Resources and Mines, GPO Box 904, Brisbane, QLD 4001.

Produced by the Department of Natural Resources and Mines, Queensland Government.
© The State of Queensland (Department of Natural Resources and Mines) 14th March 2014

